


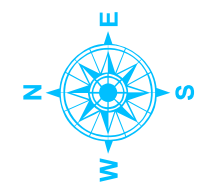
# Calvert County Plate 6a

## Riparian Land Use

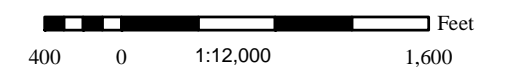


### Legend

- agriculture
- bare
- commercial
- forest
- grass
- industrial
- paved
- residential
- scrub-shrub



Scale



Comprehensive Coastal Inventory  
Center for Coastal Resources Management  
Virginia Institute of Marine Science

