














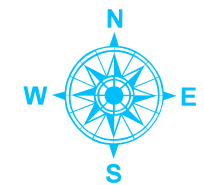


City of Chesapeake Plate 7b

Bank Conditions

Legend

-  0-5 ft, low erosion
-  0-5 ft, high erosion
-  0-5 ft, undercut bank
-  5-10 ft, low erosion
-  5-10 ft, high erosion
-  5-10 ft, undercut bank
-  10-30 ft, low erosion
-  10-30 ft, high erosion
-  10-30 ft, undercut bank
-  >30 ft, low erosion
-  >30 ft, high erosion
-  >30 ft, undercut bank
-  bare bank cover
-  partial bank cover
-  total bank cover



Scale

